

Carlo Gavazzi Space SpA COMPANY PRESENTATION

Marco Molina, PhD
Technical Directorate



Carlo Gavazzi Space SpA

Headquarters: Via Gallarate 150 - 20151 Milano (Italy)
Tel: +39.02.380481 - Fax: +39.02.3086458
Website: www.cgspace.it - E-mail: cgs@cgspace.it

Company General Overview

► CORE BUSINESS LINES

Space segment

- Small satellites
- Scientific Payloads
- ISS laboratories


Ground segment

- EO and TLC applications
- Ground Stations development
- Fluidic and general means for Launchers

► KEY COMPANY DATA Fiscal Year 2007/08

Revenues
Employees
Backlog

46 M€
203
113 M€



In space Business since 1981. ISO-9001 certified.

Main locations

Milano

Roma

Benevento and S. Giorgio del Sannio

Rivalta Scrivia (AL)

Bologna

- Headquarters
- I4SB consortium, Satellite Engineering, Research Projects
- Satellite products & Research Laboratory
- Satellite Integration
- Earth Observation & Research Laboratory



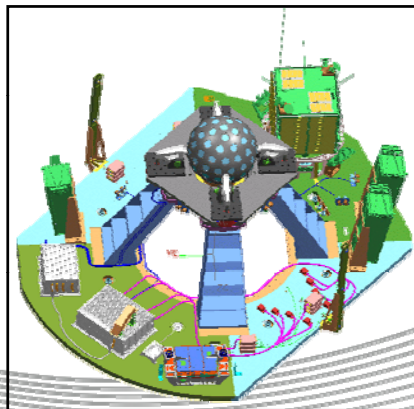
Carlo Gavazzi Space SpA

Business Mission

PROVIDE THE USER COMMUNITY WITH SOLUTIONS TO LOWER THE COST OF FIRST CLASS SCIENCE AND APPLICATION PROJECTS BY:



Exploiting the full potential of Small and Medium Size **Satellite** Missions.




Turning technologies into products for **Scientific** and application projects.



Realizing reliable systems for **Ground Segment** applications.



Developing technologies for **Orbital** and **Transportation** Systems.




Developing products for **Earth Observation** services.



Technical Assets

Space Segment:

- System and Subsystem Engineering.
- AOCS.
- On Board Data Handling & Signal Processing.
- Structural & Thermal Design and MAIV.
- Power Conditioning & Distribution.
- On-Board Operating System & Real Time SW.
- AIV/AIT



Ground Segment:

- Turn-key ground station solutions for single satellites and constellations.
- Specifically designed HW and SW products.
- Integration of COTS components.
- Infrastructures for Launch Vehicles Ground Segment



User Segment:

- SW products for Satellite Earth Observation Data Exploitation.
- High Resolution Optical and SAR Data Processing.
- End-to-End Information Services for Environmental Monitoring.




Satellite Roadmap



Small Satellites (500-1500 Kg)

SAR Lupe (750 Kg)
12/06 – 07-11/07 – 03/08 – 07/08

EGPM (620 Kg)
Phase A completed



SAR Lupe


Micro-satellites (10-120 Kg)

MIOSAT (120 Kg)
Under development

IMSAT (70 Kg)
Under final integration

SAFIR 1-2 (65 Kg)
Launched 1994/1998

RUBIN Class (30 Kg)
Rubin 1 and 2 already launched



Mini-satellites (130-500 Kg)

PRISMA (500 Kg)
Under development

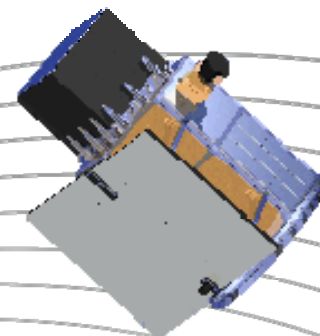
AGILE (350 Kg)
Launched 4/23/2007

LARES
Under development

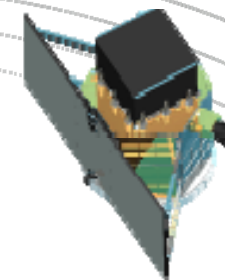
ARGO (300 Kg)
Under development

MITA (170 Kg)
Launched 7/15/00

MOS (130 Kg)
Under development



Agile



- Remote Sensing SAR
- Remote Sensing Multispectral
- Scientific
- Telecommunications
- Technology Demonstration



Carlo Gavazzi Space SpA



AGILE

AGILE installed on PSLV



Carlo Gavazzi Space SpA

All information contained in this document are property of CARLO GAVAZZI SPACE SpA. All rights reserved.

Orbital Infrastructures

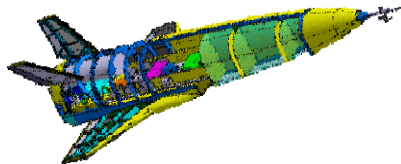


External ISS experiments

AMS02 Alpha Magnetic Spectrometer, **EUTEF** European Technology Exposure Facility, **EUROPA** External Use of Robotics for Payloads, **HEXAPOD** Pointing System, **CPD** Coarse Pointing Device, **LOBSTER** Observatory.

International Space Station (ISS):

significant expertise on facilities and payloads for internal and external experiments.



Unmanned Space Vehicles


structures and mechanisms of the Prora USV of CIRA.




Internal ISS experiments

RPDA Remote Power Distribution Assembly, **BIOLAB** Laboratory for biology, **FSL** Fluid Science Lab, **EPM** European Physiology Module, **HCU** Heater Control Unit.







S122E006275




S122E009880



S122E009957





Earth Observation

Earth Observation: Exploitation of remote sensing data for environmental monitoring, natural hazards and security, air quality.

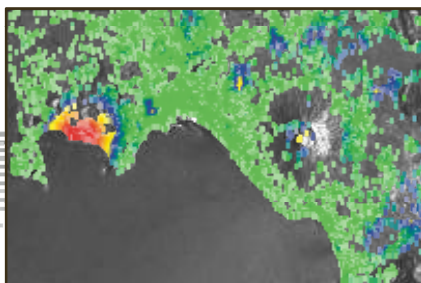
Service Provider Role:

- User requirements analysis
- End-to-End information chain design and development
- Technology transfer: from research to operational systems
- Product generation and validation
- Product promotion and delivery to users
- Education and Training.


Monitoring of Environmental Risks in Volcanic Areas.

GLOBVOLCANO
(ESA GMES)

MINERVA
(ESA DUP Project)

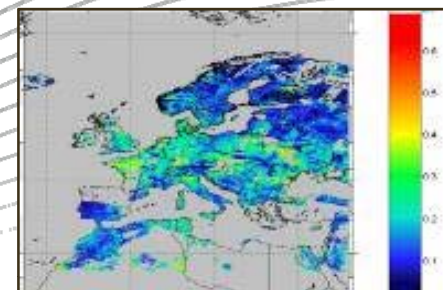


Monitoring of Glaciers and Snow Cover mapping in the Alpine regions.



GLASNOWMAP
(ESA DUP Project)

Air Quality monitoring



PROMOTE
(ESA Project)

Other Areas of Expertise

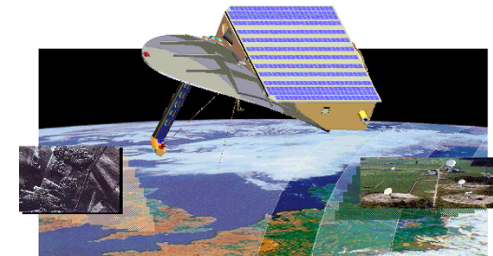
Tropospheric Emissions Monitoring (TEMIS), Hydropower Plant Management (EO-HYDRO), Air Quality Control (Quitsat, Promote), Landslide and forest fires monitoring (Morfeo, Sigri).



Ground Segment

SAR-Lupe Constellation Satellite Ground Segment

Prime contractor for the realization of the SAR-Lupe Satellite Control Center consisting of the hardware (antenna, RF equipment and Base-Band) and satellite control software
Customer: OHB / BWB



Ariane Ground Segment

- Refurbishing and upgrading of the TSAR (Télécommande Sauvegarde Ariane) system
- Upgrade of six equatorial ground stations (SYSTA)
- Ariane 5 portable Telemetry Acquisition System. Customer: CNES
- Ariane 5 and Soyuz tracking stations at S. Maria at Azores and Perth. Customer: ESA

Launchers Ground Segment

- Responsible for VEGA launch pad mechanical infrastructure, fluidic, low current and communication systems design and realization at the CSG in Kourou. Customer : Vitrociset/ESA
- Responsible for Soyuz low current and communication systems. Customer: Vitrociset/CNES



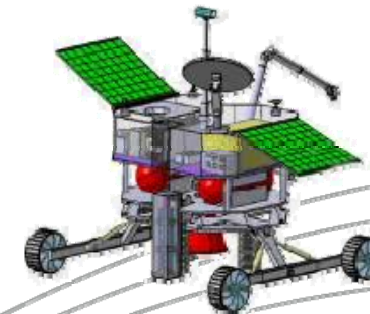
Planetary Exploration

Planetary Exploration:

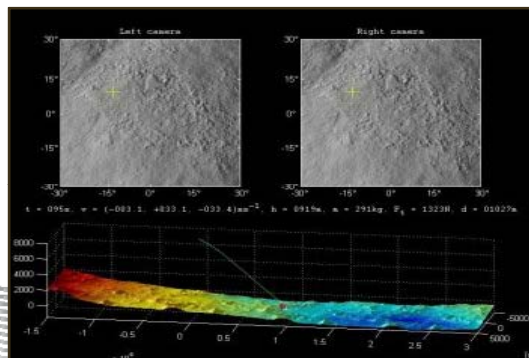
System studies, research projects and technologies for future exploration missions.

Expertise:

- GN&C (Guidance Navigation and Control)
- Technologies precision landing systems
- Surface mobility vehicles in-situ science




HMLS
HIGH MOBILITY LUNAR
SURFACE VEHICLE
Customer: ASI



GN&C
GUIDANCE NAVIGATION & ACONTROL
Customer: ESA



LUNA HOP
INTERNAL RESEARCH PROJECT




Carlo Gavazzi Space SpA

Scientific Payloads

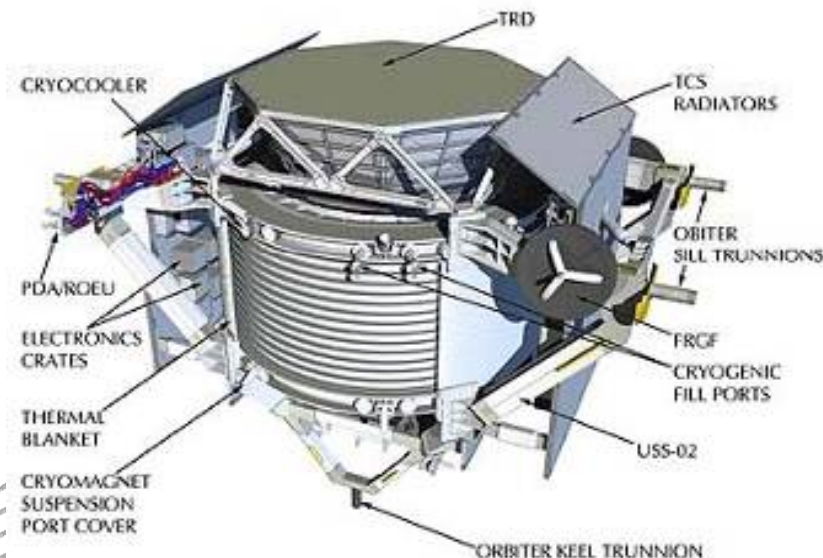
Scientific Payloads: experiments in microgravity conditions, deep space and planetary exploration.



PAMELA
ANTI-MATTER
PAYLOAD
Customer: INFN
Launched 15/6/2006 on
Resours DK



LISA
Laser Interferometer
Space Antenna
Customer: ESA

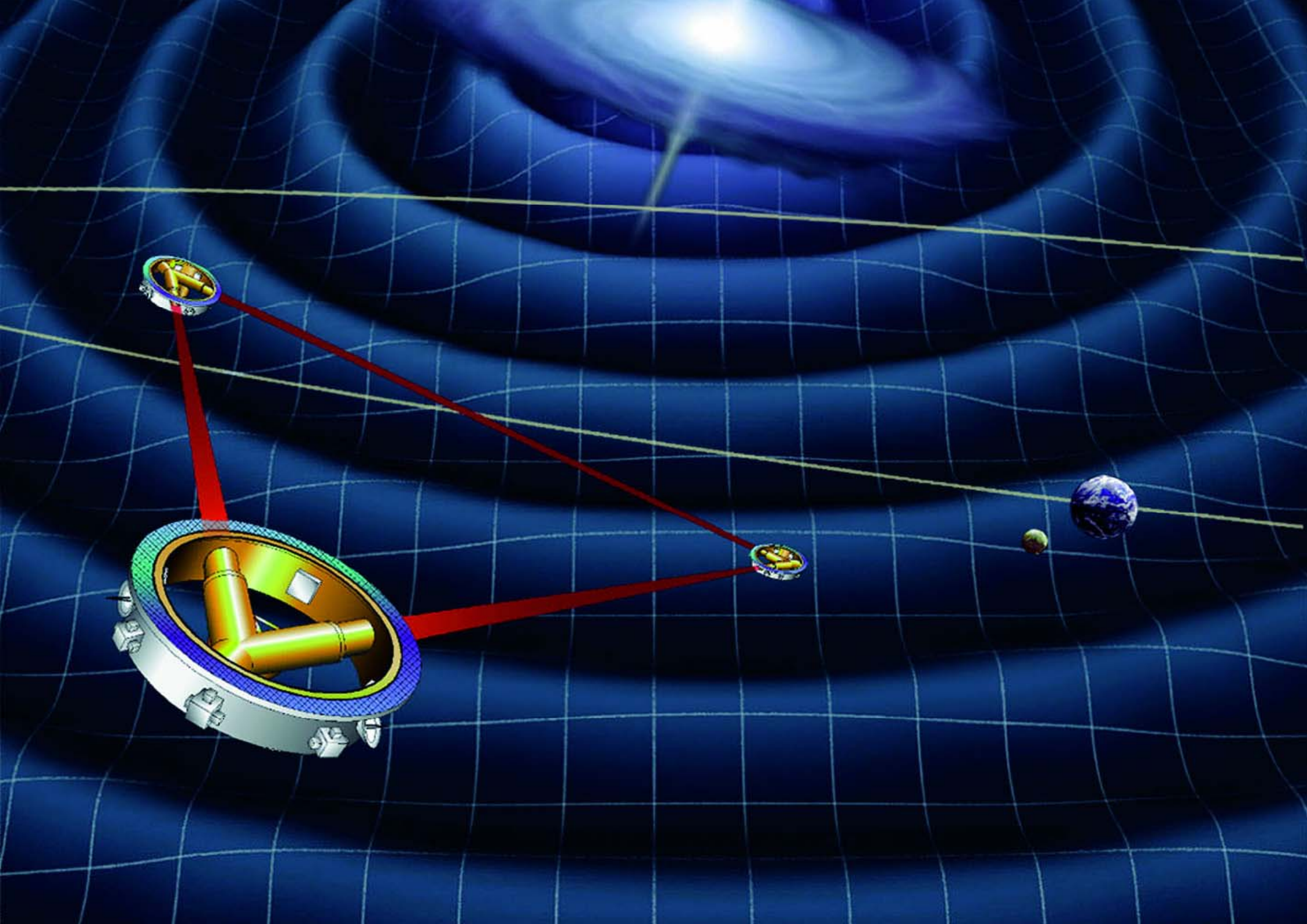


AMS-02 Particle Detector
ALPHA MAGNETIC SPECTROMETER
Customer: NASA

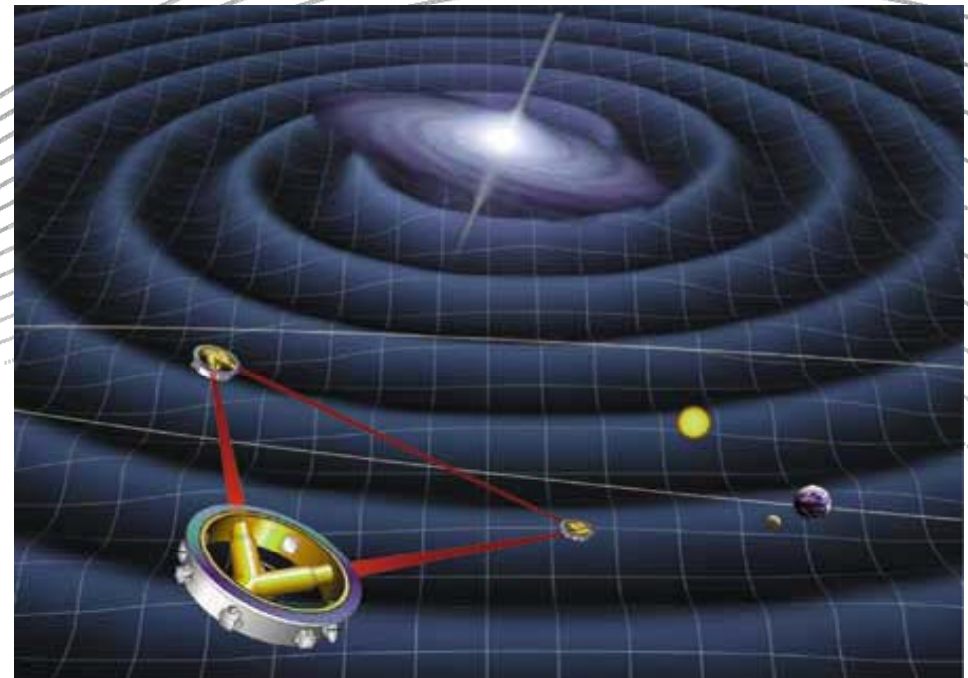
LOBSTER X Ray Detector, SMART2 Technology Packages, RICH & TOF Cherenkov Ring Imager and Time of Flight Counter, UVCI Ultra Violet Coronal Imager.



Carlo Gavazzi Space SpA



- LISA (Laser Interferometer Space Antenna)
- Constellation of 3 S/C, Heliocentric orbit, average distance $5 \cdot 10^6$ km
- Scientific purpose:
Gravitational Wave Detector
 - 3 couples of free-floating test masses to detect differential displacements (of the order of 10^{-12} m, 1/10 the atomic size!)
 - Laser beams bouncing between test masses, to build up a 2-3 arms interferometer





Precursor mission: LTP (Lisa Technology Package) on SMART-2




Carlo Gavazzi Space SpA


All information contained in this document are property of CARLO GAVAZZI SPACE SpA. All rights reserved.

LISA Detector Description

- The scientific core of the satellite is contained in a Thermal Shield (TS), to lower the thermal noise
- Inside the TS an Optical Bench (OB) is located, hosting Laser beam optics
- A couple of Inertial Sensors (IS) lies on the OB. Each IS is an ultra-vacuum enclosure for the Test Mass, the Caging Mechanism (CM) and the Electrode Housing (EH), located around the TM.




AMS-02
Alpha Magnetic Spectrometer



The AMS-02 payload
During its integration at CERN



RICH INTEGRATED IN AMS (December 2008)



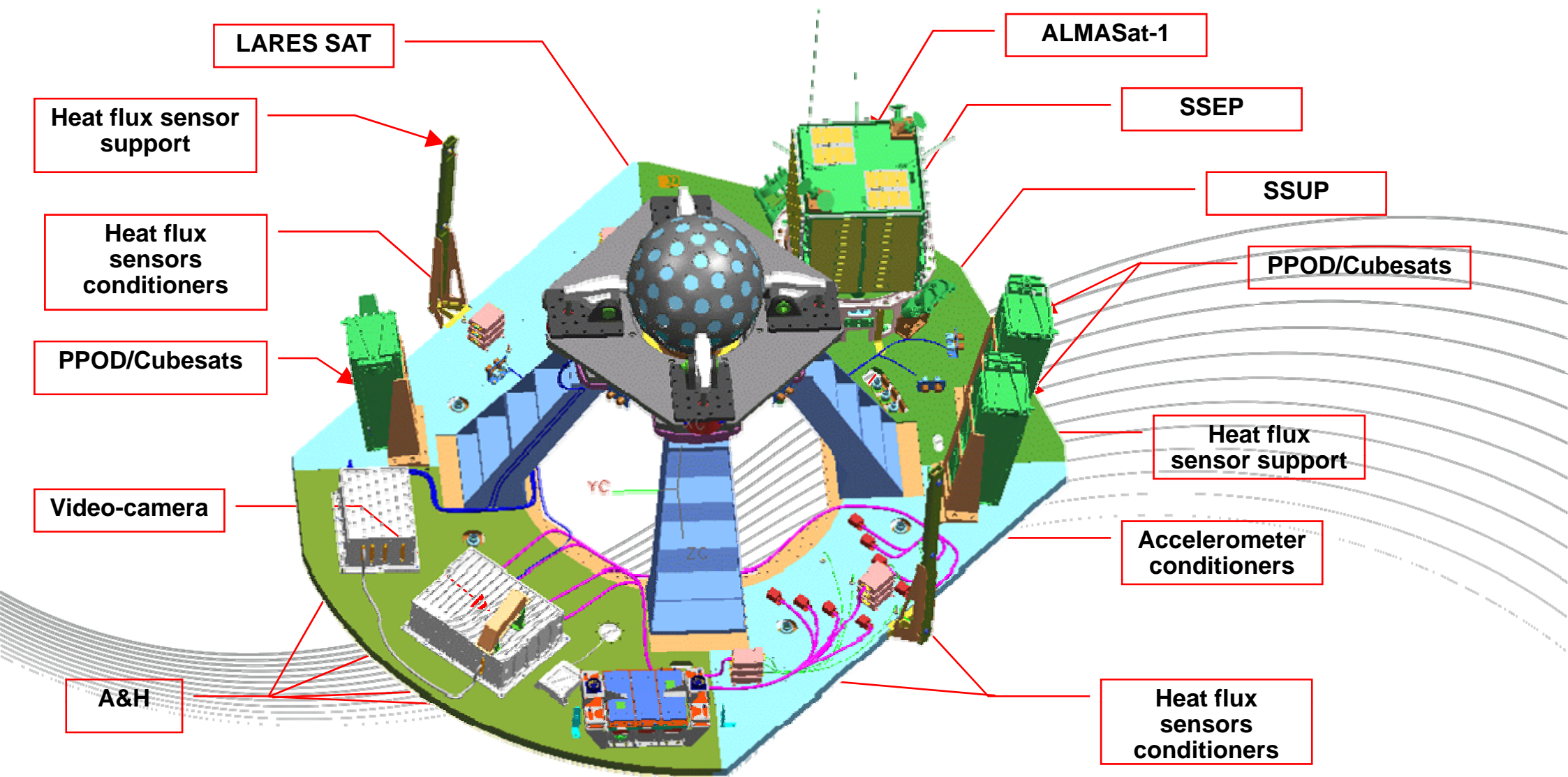
CRYOCOOLER RADIATOR INTEGRATED WITH THE LOOP HEAT PIPES



Carlo Gavazzi Space SpA

All information contained in this document are property of CARLO GAVAZZI SPACE SpA. All rights reserved.

LARES SYSTEM: OVERVIEW

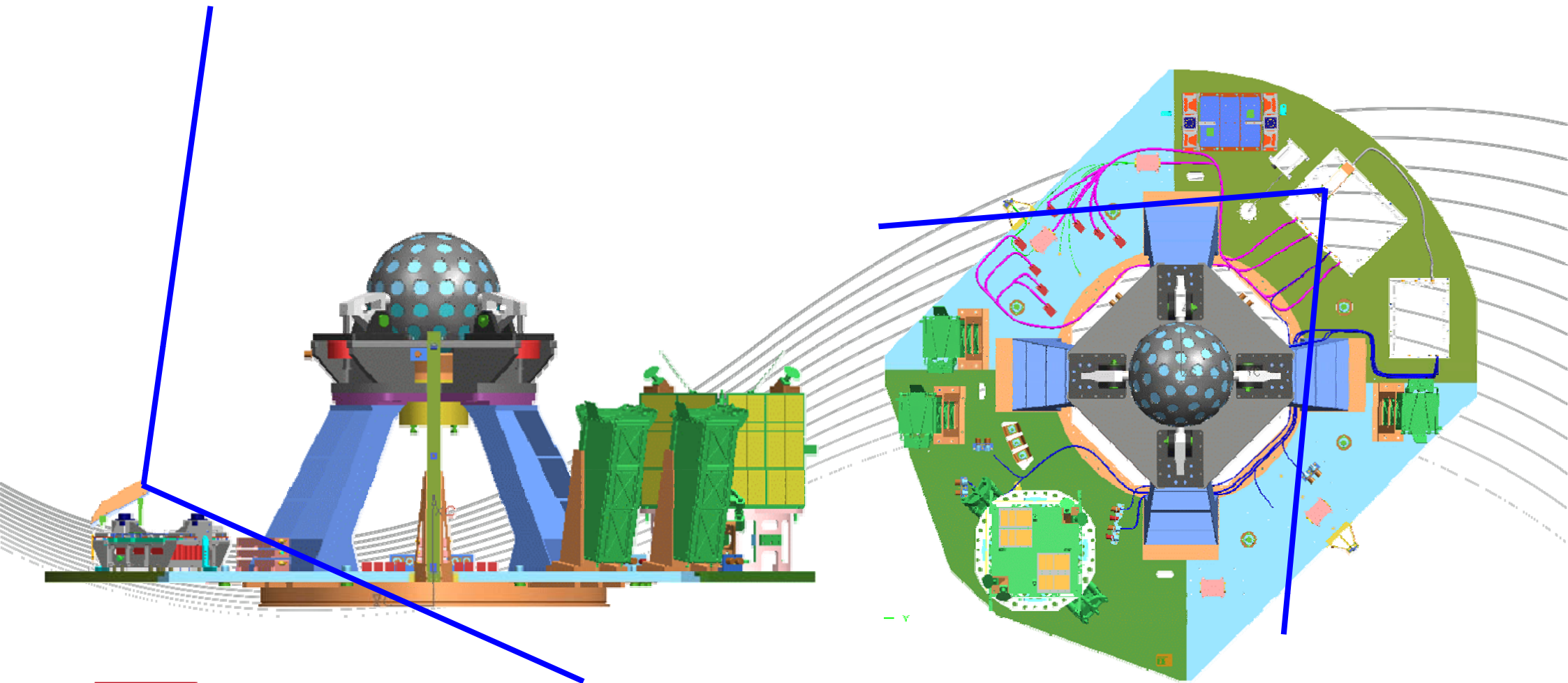


Carlo Gavazzi Space SpA

All information contained in this document are property of CARLO GAVAZZI SPACE SpA. All rights reserved.

LARES SYSTEM: OVERVIEW

Internal video-camera field of view



Carlo Gavazzi Space SpA

All information contained in this document are property of CARLO GAVAZZI SPACE SpA. All rights reserved.



Carlo Gavazzi Space SpA

Headquarters: Via Gallarate 150 - 20151 Milano (Italy)

Tel: +39.02.380481 - Fax: +39.02.3086458

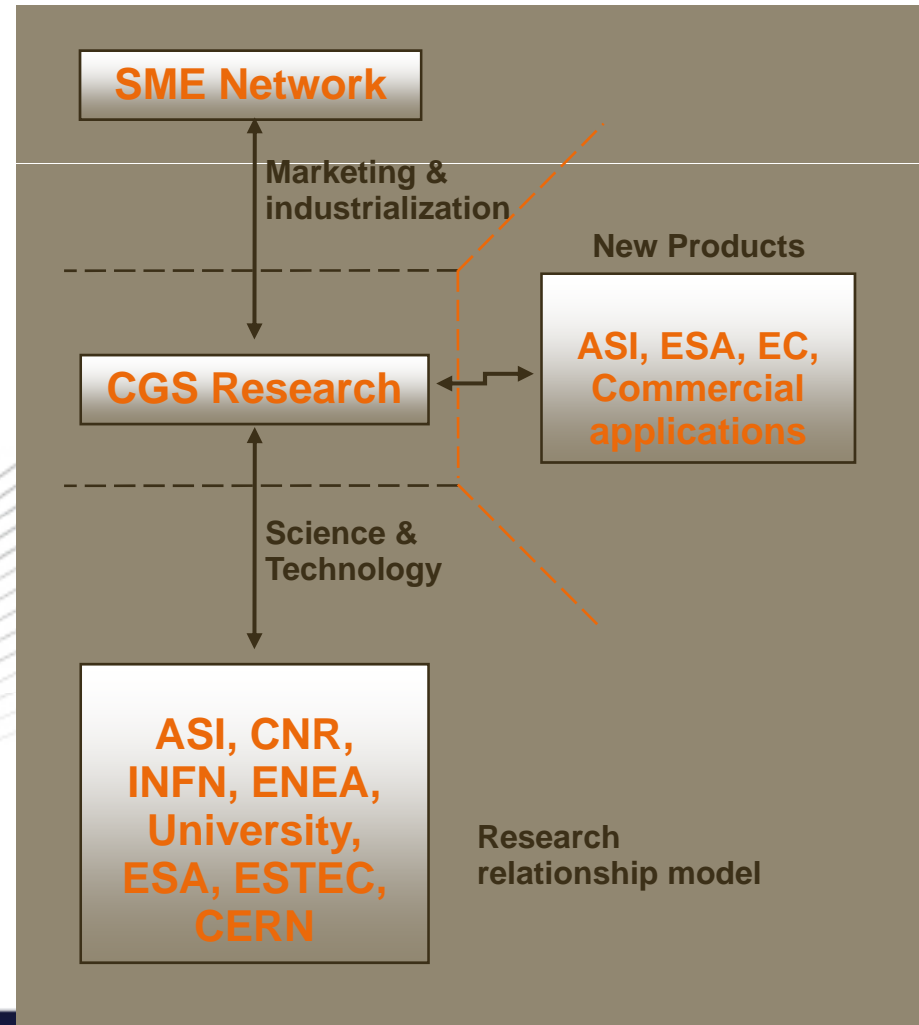
Website: www.cgspace.it - E-mail: cgs@cgspace.it

Other offices in Italy: Benevento - Bologna - Perugia

Rivalta Scrivia (AL) - Roma - S. Giorgio del Sannio (BN)

Research (1)

15 % of activities devoted to research projects



Main Customers and Membership



Carlo Gavazzi Space SpA

All information contained in this document are property of CARLO GAVAZZI SPACE SpA. All rights reserved.

Collaboration with the main Research Institutes and Universities:

Main Research Areas



Mit
Massachusetts institute of technology



C.A.S.C.
Chinese Space Agency (Research institute)



C.N.R.
National Council of Research



**Ente Nazionale per le Nuove Tecnologie
l'Energia e l'Ambiente**

- Micro and nano-technologies (e.g. MEMS/MEOMS)
- Fuel Cells Energetic systems
- Re-entry vehicles technology
- Telecommunications SDR technology
- Innovative structures & thermal technologies

